







ZONING DISTRICTS MAP AMANDA TOWNSHIP

ADOPTED NOVEMBER, 1996 REV. JULY, 2000
REV. MAY, 2005

	A-1	AGRICULTURE
	R-1	ONE FAMILY
	RM-1	MULTIPLE FAMILY RESIDENTIAL
	B-1	BUSINESS
	I-1	LIGHT INDUSTRIAL
	I-2	GENERAL INDUSTRIAL