

















Marion Township Zoning Districts Map

City of Findlay

Legend

-  A-1 Agricultural
-  R-1 Single Family Residential
-  R-2 Two Family Residential
-  R-3 Multiple Family Residential
-  Planned Residential Development
-  B-1 Institutions and Offices
-  B-2 Local Business
-  B-3 General Business
-  M-1 Restricted Industrial
-  M-2 Industrial
-  Farmland Preservation
-  Findlay City Boundary
-  Major Thoroughfare (120' R.O.W)
-  Secondary Thoroughfare (80' R.O.W)
-  Proposed Secondary Thoroughfare
-  All Other Roads (60' R.O.W)

